

# Using Trinity Transit ~ Who, Where, When, & How ~

**Your Route to Safe,  
Independent &  
Economical  
Transportation**



**Trinity Transit** *Connects You to the County, the Coast, Redding and the Region*

# Using Transit: Table of Contents

## Trinity Transit Routes:

### *Where you can go on Trinity Transit*

|                      |   |                |
|----------------------|---|----------------|
| System Overview      | → | Slides 3 - 5   |
| Local Routes         | → | Slides 6 - 18  |
| Regional Connections | → | Slides 19 – 21 |
| Coastal Trip         | → | Slides 22 – 26 |



## Trip Planning Resources:

### *How to plan a trip*

|                                 |   |                |
|---------------------------------|---|----------------|
| Using Google Trip Planner       | → | Slides 29 - 34 |
| Using Trinity Transit Schedules | → | Slides 35 - 41 |

| Weaverville to Willow Creek (WEST BOUND) |  |              |
|--|--|--------------|
| WEAVERVILLE                              |  |              |
| Tops Mini Mart                           |  | 7:45 & 12:00 |
| Hwy 299 & Martin Rd (Top's)              |  | 7:50 & 12:10 |
| Main Street Auto                         |  | 7:52 & 12:12 |
| Weaverville Library                      |  | 7:55 & 12:15 |
| JUNCTION CITY                            |  |              |
| Junction City Cafe                       |  | 8:06 & 12:26 |
| Junction City Campground                 |  | 8:08 & 12:28 |
| Power House Rd.                          |  | 8:09 & 12:29 |
| Big Foot Campground                      |  | 8:11 & 12:31 |
| Trinity Canyon Lodge (across Hwy)        |  | 8:13 & 12:33 |

## Taking Your Trip:

|                  |   |                |
|------------------|---|----------------|
| All About Fares  | → | Slides 42 - 44 |
| Catching the Bus | → | Slide 46       |
| Riding the Bus   | → | Slide 47       |





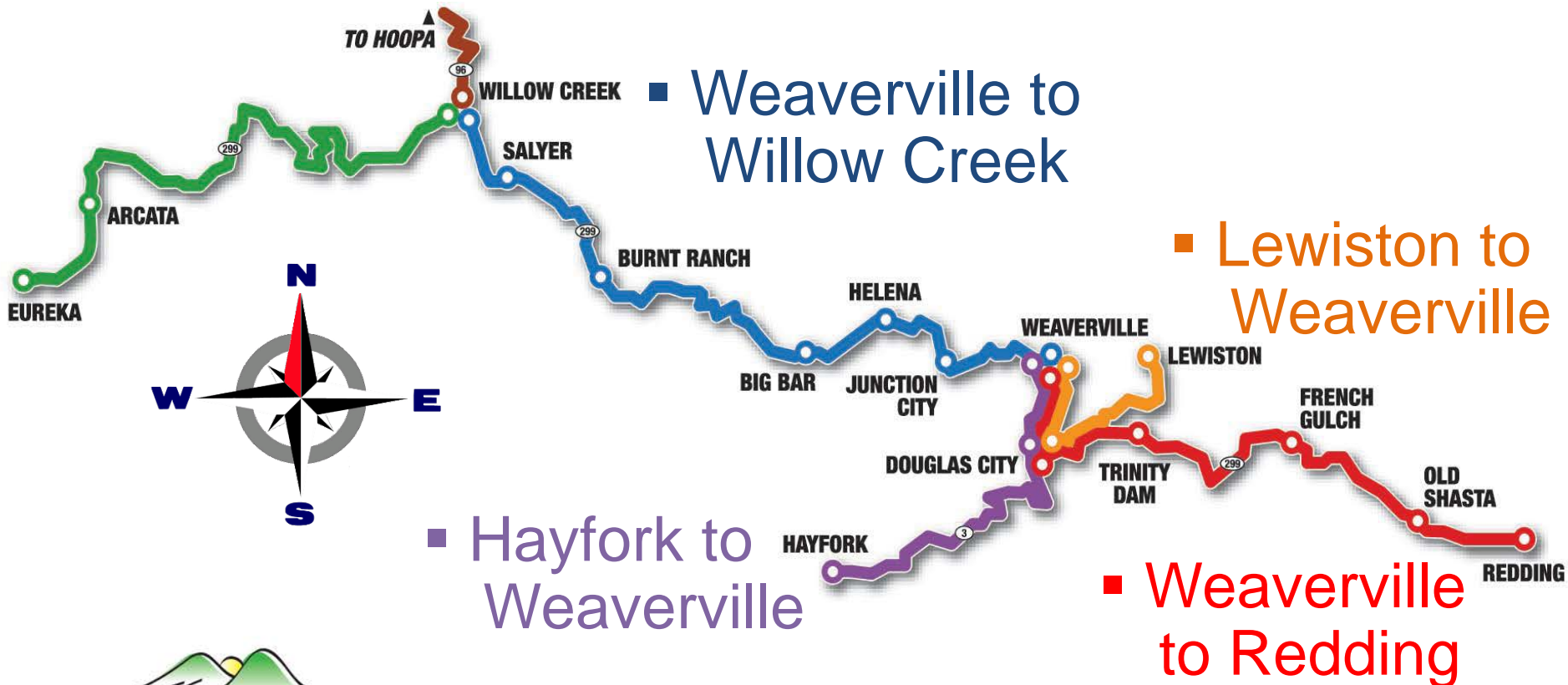
# ***Trinity Transit Our System Overview***

**Oh, the Places You'll  
Go on Trinity Transit!**



# System Overview: *FOUR* Trinity Transit Routes

All Routes run Monday – Friday *except county holidays*  
(no Saturday or Sunday service)



# ***THE HUB: What's In Weaverville?***

## **While in Weaverville:**

- Explore the Historic District (closest bus stop is the Library)
  - Restaurants & Coffee Shops
  - Fine Art Galleries, Museum
  - Antiques, Beads, Pottery, Clothing and various shops
- At the east end of town (closest bus stop is Hwy 299 & Martin Rd.)
  - Holiday Market, Burger King, Ace Hardware, CVS Pharmacy, Restaurants, Shops
- Additional stops throughout Weaverville include Trinity Hospital, Health & Human Services, Shasta College Trinity Campus, DMV and more!
  - *Simply ask your driver to get you as near to your destination as is safely possible.*

**For Trinity Transit bus connections, transfer at the Library or Hwy 299/Martin Rd. bus stops.**





# ***Local Routes***

## ***1 of 4...the Willow Creek Line***

**Weaverville to  
Willow Creek...*and  
back again.***



# Weaverville to Willow Creek – Westbound

- Board the Trinity Transit bus towards **Willow Creek**

## Monday – Friday (only)

### Depart:

|   |                           |
|---|---------------------------|
| Chevron Mini Mart                             | 7:25 am or <b>2:30 pm</b> |
| Hwy 299/Martin Rd ( <i>near Burger King</i> ) | 7:30 am or <b>2:35 pm</b> |
| Weaverville Library                           | 7:35 am or <b>2:40 pm</b> |

### Arrive:

|              |                           |
|--------------|---------------------------|
| Willow Creek | 8:57 am or <b>4:02 pm</b> |
|--------------|---------------------------|

- Regular Fare \$10.00
- Trip Length: Approx. 1 hr. 30 min.
- For a list of all stops in & between Weaverville and Willow Creek view “Timetables” on Trinity Transit website.



» TO TRAVEL BEYOND WILLOW CREEK YOU WILL NEED TO TRANSFER TO OTHER BUS LINES: SEE REGIONAL SERVICES ON SLIDES 19 - 21

# Returning to Weaverville from Willow Creek the Same Day – Eastbound

- Board the Trinity Transit bus towards **Weaverville**

**Monday – Friday (only)**

**Depart:**

Willow Creek @ Hwy 299 & 96

**4:45 pm**

**Arrive:**

Weaverville Library

**6:07 pm**

Hwy 299/Martin Rd (*near Burger King*)

**6:12 pm**

The above times are shown with a return trip to Weaverville in mind. However there is also an eastbound morning bus that leaves Willow Creek at 9:15 a.m. **TO NOTE:** If you plan to make a connection from Willow Creek to another route (shown below) you **MUST** be on the 9:15 a.m. bus leaving Willow Creek. *You cannot make these connections when leaving Willow Creek at 4:45 p.m.*

## **CONNECTION TIMES AT THE WEAVERVILLE LIBRARY:**

For travel to **Redding**: Transfer to the **Redding Line** @ 11:05 AM

For travel to **Hayfork**: Transfer to the **Hayfork Line** @ 12:05 PM or 5:05 PM

For travel to **Lewiston**: Transfer to the **Lewiston Line** @ 12:05 PM (*Wed only*) or 5:05 PM (*Mon-Fri*)



*Inform your Willow Creek driver of any connections you need.*

**Trinity Transit** *Connects You to the County, the Coast, Redding and the Region*



# ***Local Routes***

## ***2 of 4...the Hayfork Line***

**Hayfork to  
Weaverville...*and  
back again.***



# Hayfork to Weaverville – Northbound

- Board the Trinity Transit bus towards **Weaverville**

**Monday – Friday (only)**

**Depart:**

Hayfork Library

6:30 am or **1:30 pm**

Frontier Fuel

6:33 am or **1:33 pm**

Frontier Village

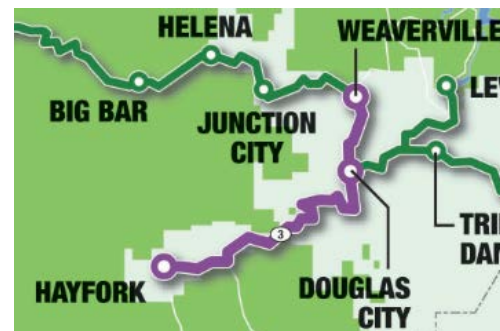
6:35 am or **1:35 pm**

**Arrive:**

Hwy 299/Martin Rd (*near Burger King*) 7:19 am or **2:19 pm**

- Regular Fare \$4.00 ~ Trip Length: Approx. 50 - 60 min.
- For complete list of stops & times in and from Hayfork to Weaverville view “Timetables” on Trinity Transit website.
- You must be on the first morning bus (6:30-35 a.m.) if connecting to the **Redding Line** (exit at Douglas City - \$8.50)
- To go to **Willow Creek** exit at Hwy 299/Martin Rd (*near Burger King*) - (\$10.00)

*Inform your driver of any connections you need.*



# Returning to Hayfork from Weaverville the Same Day – Southbound

- Board the Trinity Transit bus towards **Hayfork**

**Monday – Friday (only)**

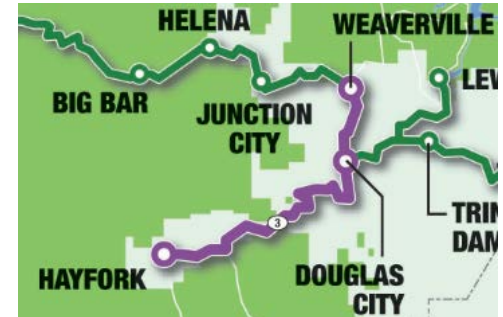
**Depart:**

|                                      |                     |
|--------------------------------------|---------------------|
| Chevron Mini Mart                    | 12:00 pm or 5:00 pm |
| Weaverville Library                  | 12:05 pm or 5:05 pm |
| Hwy 299/Martin Rd (near Burger King) | 12:10 pm or 5:10 pm |

**Arrive:**

|                         |                     |
|-------------------------|---------------------|
| Hayfork (Frontier Fuel) | 12:56 pm or 5:56 pm |
|-------------------------|---------------------|

- Regular Fare: \$4.00 ~ Trip Length: Approx. 50 - 60 min.
  - For complete list of stops/times in and between Weaverville and Hayfork view “Timetables” on Trinity Transit website.
- Are you a FREQUENT RIDER? Consider buying a pass at the discount rate and save money!*





# **Local Routes**

## **3 of 4...the Lewiston Line**

**From Lewiston to  
Weaverville...*and  
back again.***



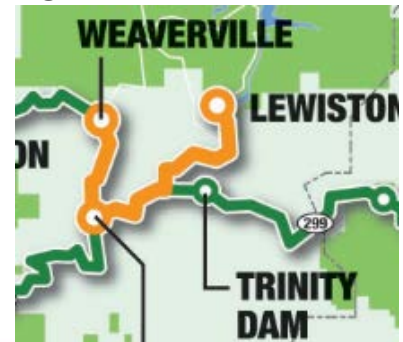
# Lewiston to Weaverville – Westbound

- Board the Trinity Transit bus to **Weaverville**

| Depart:                                       | Mon-Fri | Wed        |
|---|---------|------------|
| Maxwell's Mkt.                                | 6:30 am | or 1:00 pm |
| Mini Mart                                     | 6:33 am | or 1:03 pm |
| First & Fremont                               | 6:36 am | or 1:06 pm |
| Arrive:                                       |         |            |
| Hwy 299/Martin Rd ( <i>near Burger King</i> ) | 7:00 am | or 1:30 pm |

- Regular Fare \$2.50 ~ Trip Length: Approx. 30 min.
- For complete list of stops/times in and between Lewiston and Weaverville view “Timetables” on Trinity Transit website.
- You must be on the first morning bus (6:30-36 a.m.) if connecting to the **Redding Line** (exit at Douglas City - \$8.50)
- To go to **Willow Creek** exit at Hwy 299/Martin Rd (*near Burger King*) - (Fare: \$10.00)

*Inform your driver of any connections you need.*



# *Returning to Lewiston from Weaverville the Same Day* – Eastbound

- Board the Trinity Transit bus towards **Lewiston**

| Depart:                                       | Wed      |    | Mon-Fri |
|---|----------|----|---------|
| Chevron Mini Mart                             | 12:00 pm | or | 5:00 pm |
| Weaverville Library                           | 12:05 pm | or | 5:05 pm |
| Hwy 299/Martin Rd ( <i>near Burger King</i> ) | 12:10 pm | or | 5:10 pm |
| Arrive:                                       |          |    |         |
| Lewiston Mini Mart                            | 12:36 pm | or | 5:36 pm |

- Regular Fare: \$2.50 ~ Trip Length: Approx. 30 min.
  - For complete list of stops/times in and between Weaverville and Lewiston view “Timetables” on Trinity Transit website.



TO NOTE: On Wed. at the noon hour it is common for the Hayfork Line to pick up Lewiston passengers in Weaverville who then transfer to the **Lewiston Line** in Douglas City with little or no delay.





# **Local Routes** **4 of 4...the Redding Line**

**Weaverville to  
Redding...*and back  
again.***



# Weaverville to Redding – Eastbound

- Board the Trinity Transit bus towards **Redding**

**Monday – Friday (only)**

**Depart:**

|   |                     |
|---|---------------------|
| Chevron Mini Mart                             | 7:15 am or 11:00 am |
| Weaverville Library                           | 7:20 am or 11:05 am |
| Hwy 299/Martin Rd ( <i>near Burger King</i> ) | 7:25 am or 11:10 am |

**Arrive:**

|                       |                            |
|-----------------------|----------------------------|
| RABA Transfer Station | 8:24 am or <b>12.09 pm</b> |
|-----------------------|----------------------------|

- Regular Fare \$10.00
- Trip Length: Approx. 1 hr. 30 min.
- For complete list of stops/times/fares in and between Weaverville and Redding, view “Timetables” from the Home page of Trinity Transit website.



# **Returning to Weaverville from Redding the Same Day**– Westbound

- Board the Trinity Transit bus towards **Weaverville**

## **Monday – Friday (only)**

### **Depart:**

Canby Rd (*Mt. Shasta Mall*)

10:15 am or **3:30 pm**

RABA Center

10:30 am or **3:45 pm**

### **Arrive:**

Hwy 299/Martin Rd (*near Burger King*) 11:27 am or **4:42 pm**

## **CONNECTIONS:**

To go to **Willow Creek** you must board the 10:15/10:30 a.m. (morning) bus. Transfer to the **Willow Creek bus** at Hwy 299/Martin Rd (*near Burger King*) @ 2:35 p.m. (Fare: \$10.00)

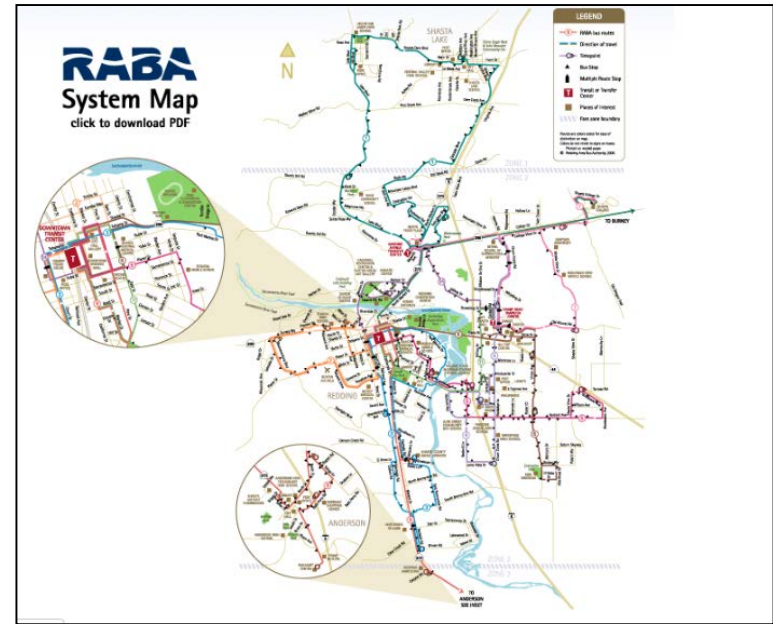
- For time schedules to connect to the **Hayfork Line** or **Lewiston Line**, view Timetables from home page.





# More About Redding

- **Trinity Transit makes three stops in Redding:**
  - RABA Downtown Transit Center
  - Mount Shasta Mall (Canby Rd.)
  - Turtle Bay (at Riverfront Park)
- Connect with RABA buses, Amtrak and Greyhound at the RABA Transit Center
- Transfer to RABA routes for
  - Medical Destinations
  - Shasta College



*See more on slide #20*

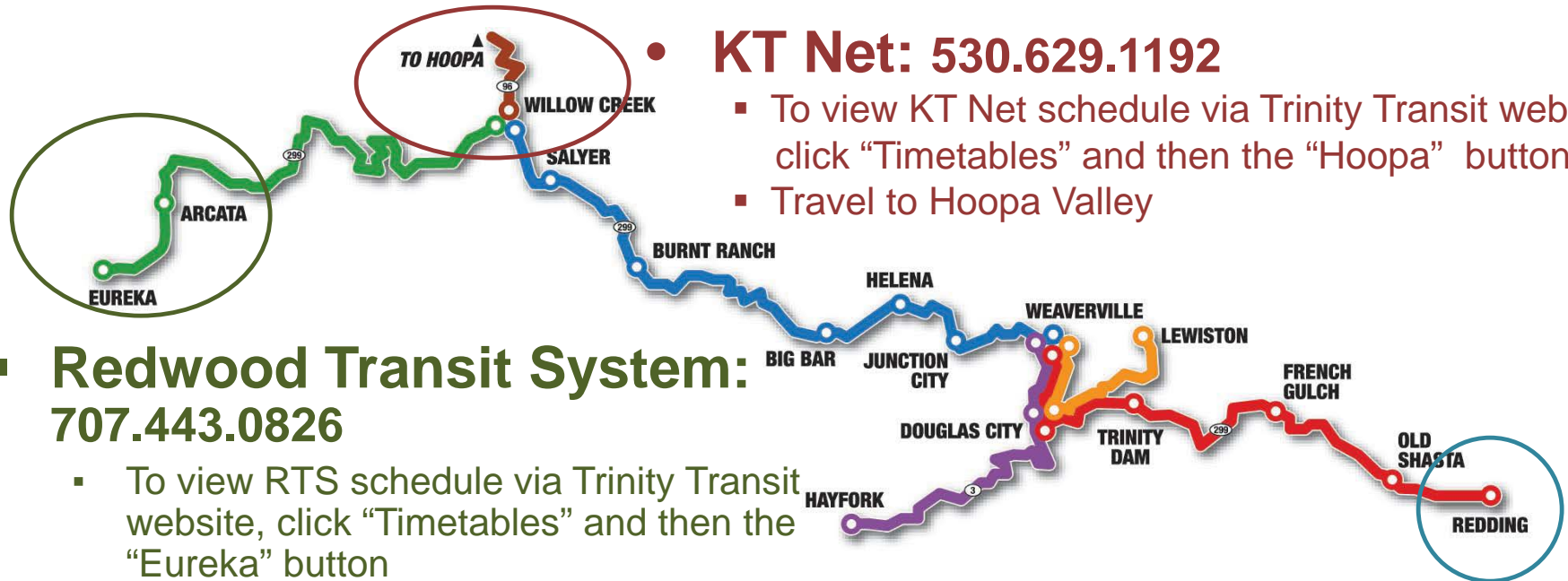


# ***Regional Connections***

**Trips Beyond Trinity  
County**



# Other Bus Services Beyond Trinity Transit Service



## • **KT Net: 530.629.1192**

- To view KT Net schedule via Trinity Transit website, click “Timetables” and then the “Hoopa” button
- Travel to Hoopa Valley

## ■ **Redwood Transit System: 707.443.0826**

- To view RTS schedule via Trinity Transit website, click “Timetables” and then the “Eureka” button
- Travel to Arcata and Eureka
  - A&MRTS: 707.822.3775
  - Eureka Transit: 707.443.0826
  - Amtrak and Greyhound
    - Travel further North, or South to San Francisco and beyond!



## ■ **RABA (Redding Area Bus Authority): 530.421.2877**

- View RABA schedule at Rabaride.com
- Amtrak and Greyhound
  - Travel further North, or South to Sacramento and beyond!



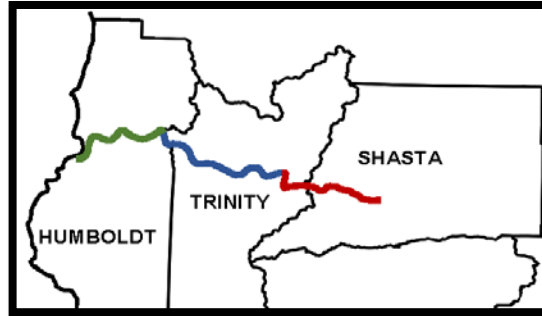
# Regional Connections

TRAVELING BETWEEN EUREKA and REDDING USING MULTIPLE BUS LINES & ROUTES

**YOU CAN TRAVEL  
ACROSS THE COUNTIES  
of Shasta, Trinity and Humboldt  
ONE WAY in A DAY.**

Just board the first morning bus in  
order to make all connections.

*PLEASE NOTE: A round-trip in a  
single day is not possible.*



## AMENITIES AT LAYOVERS



There are food and restroom facilities  
available within walking distance of  
transfer points listed below.

➤ You pay a fare each time you board a bus (cash only). Exact fare is required as drivers do not carry change.

| WESTBOUND → From Shasta County (Redding) → to Trinity County → to Humboldt County |   |   |   |   |
|---|---|---|---|---|
| LOCATIONS ➤   | Redding to Weaverville  | Weaverville to Willow Creek                                     | Willow Creek to Arcata  | Arcata to Eureka  |
| BUS TO CATCH ➤  | TRINITY TRANSIT<br>"Weaverville"                                  | TRINITY TRANSIT<br>"Willow Creek"                               | RTS<br>"Arcata"   | RTS<br>"Mainline Southbound"                                    |
| FARE PRICE ➤  | \$10.00   | \$10.00   | \$4.35  | \$3.00  |
| STOPS/TIMES ➤   | 10:30 AM Board @ RABA<br>Exit @ Martin Rd. – 11:27 PM             | 2:30 PM Board @ Martin Rd<br>Exit @ Hwy 299/96 - 4:02 PM        | 4:45 PM Board @ Hwy 299 & 96<br>Exit @ Arcata Transit - 5:30 PM | 5:38 PM Board @ Arcata Transit<br>Exit @ Greyhound St - 5:54 PM |
| EASTBOUND → From Humboldt County → to Trinity County → to Shasta County (Redding) |   |   |   |   |
| LOCATIONS ➤   | Eureka to Arcata  | Arcata to Willow Creek  | Willow Creek to Weaverville                                     | Weaverville to Redding  |
| BUS TO CATCH ➤  | RTS<br>"Mainline Northbound"                                      | RTS<br>"299"  | TRINITY TRANSIT<br>"Weaverville"                                | TRINITY TRANSIT<br>"Redding"                                    |
| FARE PRICE ➤  | \$3.00  | \$4.35  | \$10.00   | \$10.00   |
| STOPS/TIMES ➤   | 7:35-47 AM in Eureka (see RTS)<br>Exit @ Arcata Transit - 8:09 AM | 8:20 AM Board @ Arcata Transit<br>Exit @ Hwy 299 & 96 - 9:15 AM | 9:15 AM Board @ Hwy 299 & 96<br>Exit @ Martin Rd – 10:42 AM     | 11:00 AM Board @ Martin Rd<br>Exit @ RABA - 12:09 PM            |

Times are approximate and vary due to traffic and road conditions. All times above are for **Mon thru Fri** services only; **Trinity Transit** does not run on weekends nor County holidays.



**Trinity Transit** Connects You to the County, the Coast, Redding and the Region

# ***Plan a trip to the coast in 3 Easy Steps!***

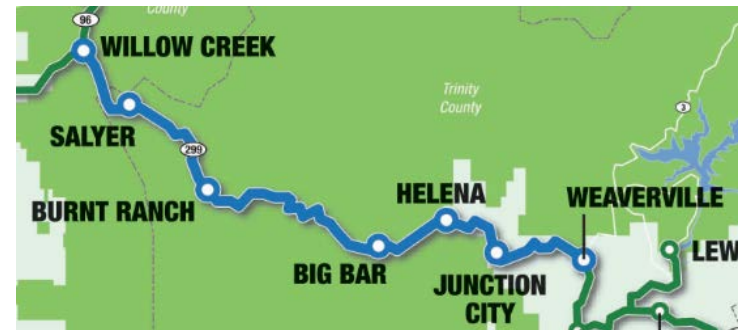
**From Weaverville to  
the Coast...*and back  
again.***



# Coastal Trip

## Step 1: Get to Willow Creek

- From Weaverville board Trinity Transit morning bus Westbound to **Willow Creek**:
  - See Slide #7 for stops & times
- Exit at Highway 299 & 96 in Willow Creek (arrives approx. 9:08 a.m.)
  - Fare \$10.00
  - Trip Length: 1 hr. 30 min.





# Coastal Trip

## Step 2 - Get to the Arcata Transit Center:

- From Willow Creek (Hwy 299 & 96), board the 9:25 a.m. **Redwood Transit System (RTS)** bus to Arcata Transit Center  
Fare: \$4.35  
Trip Length: Approx. 1 hr.
- Continue to the Coast on the RTS System (*next slide*)



### Other Options:

- In Arcata: connect with Greyhound or Amtrak for regional travel or with A&MRTS for local travel



**NOTE:** Information based at time of posting. Check each bus lines' websites for up to date information.



# Coastal Trip

## Step 3 - Get to Eureka:

- From Arcata Transit Center,  
board RTS Southbound Mainline Bus
  - Buses depart every hour from 6 am–9 pm and  
twice per hour 7am – 10am / 11am – 2pm
    - » Fare: \$3.00    Trip Length: Approx. 20 min.
- Exit at 4th and H for Old Town Eureka
- In Eureka: Explore historic Old Town, shopping, dining,  
and day beaches
- Connect to ETS for local travel



**NOTE:** Information based at time of posting. Check each bus lines' websites for up to date information.



# *Returning to Weaverville from the Coast in the Same Day*

- From Eureka:
  - Plan to arrive back in Arcata before 3:30 p.m.
  - Take **RTS** Northbound Mainline to the Arcata Transit Center
    - Current Fare: \$3.00
- From Arcata:
  - Leave Arcata Transit Center by 3:32 p.m.
  - Take **RTS** Eastbound to Willow Creek
    - Current Fare: \$4.35
  - Arrive in Willow Creek (Hwy 299 & 96) by 4:45 p.m.
- Transfer to **Trinity Transit** eastbound **to Weaverville**:
  - Departing at 4:45 p.m. – but can wait for RTS if it is running a little late.
  - Arrives in Weaverville approx. 6:15 pm - Fare: \$10.00



**NOTE:** Information based at time of posting. Check each bus lines' websites for up to date information.



# ***Planning Trips***

**How to get from here  
to there using:**

➤ **the Google Trip  
Planner**

**OR**

➤ **the Trinity Transit  
Riders' Guide**

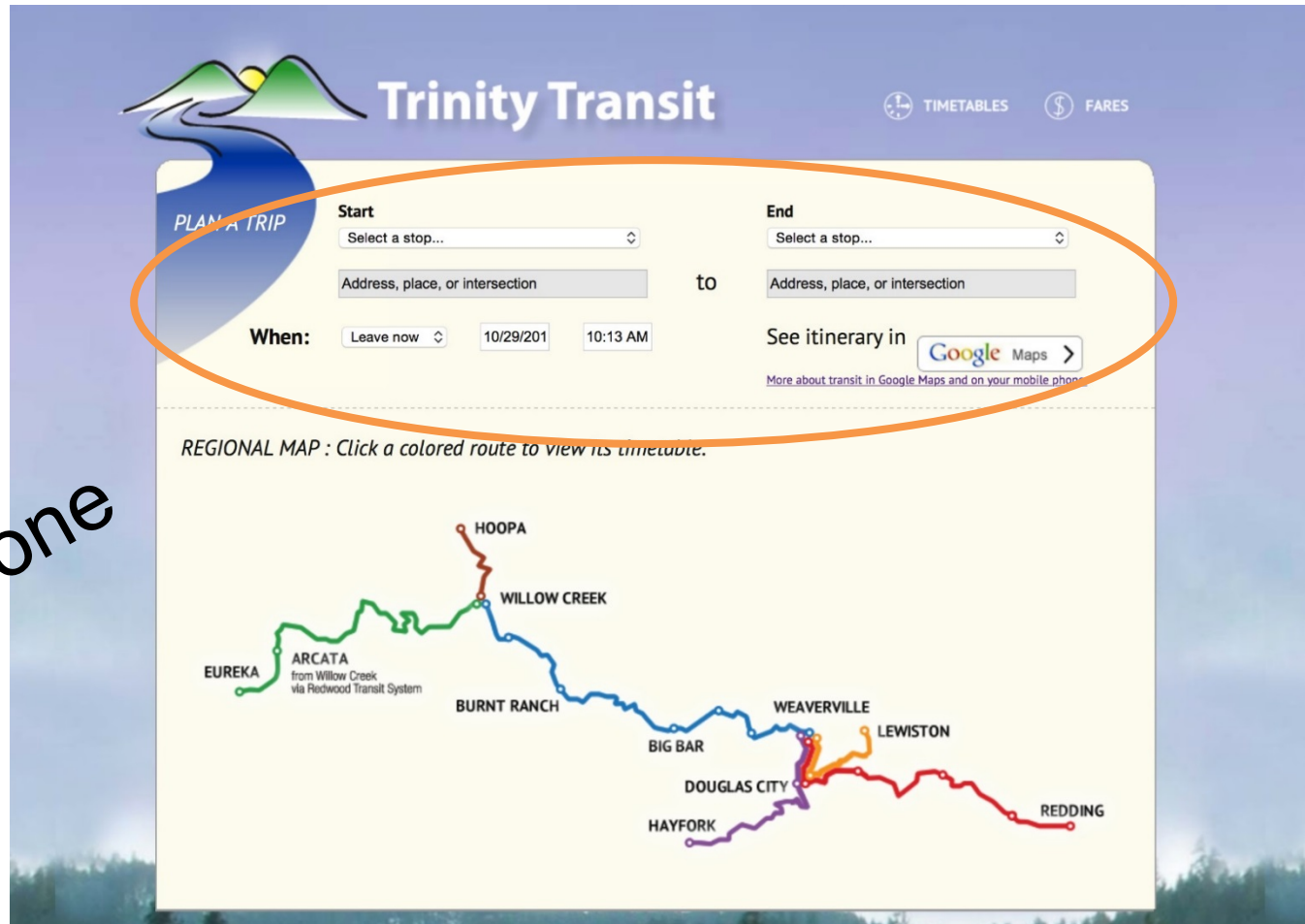


# ***Planning Your Trip: Information Sources***

- Helpful resources available to aide you in planning your trip are:
  - Online **Google Trip Planner** (see slides 29-34)
  - **Trinity Transit Riders' Guide** (see slides 35-47 )
  - Trinity Transit website – [www.trinitytransit.org](http://www.trinitytransit.org)
  - Trinity Transit Office (530) 623-LIFT (5348);  
*Monday through Friday, 8am – 5pm*
  - 5-1-1 (traffic information)



# Planning Your Trip: Using the Google Trip Planner



The image shows the Trinity Transit website interface. At the top, there is a logo with a mountain and a river, and the text "Trinity Transit". To the right of the logo are links for "TIMETABLES" and "FARES". Below the logo is a "PLAN A TRIP" button. The main form is titled "PLAN A TRIP" and contains the following fields:

- Start:** A dropdown menu labeled "Select a stop..." and a text input field labeled "Address, place, or intersection".
- End:** A dropdown menu labeled "Select a stop..." and a text input field labeled "Address, place, or intersection".
- When:** A dropdown menu labeled "Leave now", a date input field showing "10/29/201", and a time input field showing "10:13 AM".
- See itinerary in:** A button labeled "Google Maps" with a right arrow.

Below the form is a section titled "REGIONAL MAP : Click a colored route to view its timetable." which displays a map of the region with various colored routes connecting different locations. The locations shown on the map include HOOPA, WILLOW CREEK, BURNT RANCH, WEAVERVILLE, LEWISTON, REDDING, DOUGLAS CITY, BIG BAR, HAYFORK, and EUREKA. A note near Eureka mentions "ARCATA from Willow Creek via Redwood Transit System".

Smartphone  
friendly





# ***Planning Your Trip: Using the Google Trip Planner***

## **STEP 1. Prepare information you will need to input into Google's trip planner:**

- ☐ Your starting and ending locations
  - ☐ address or landmark
  - ☐ or closest bus stop
- ☐ Your date of travel
- ☐ Your desired arrival and/or departure times
- ☐ **Be sure to also plan your return trip**

## ***Take note of trip information as you navigate through pages:***

- Walking time/distance(s)
- Fare(s)
- Return Information
- Transfers / Connections



# Planning Your Trip: Using the Google Trip Planner

Trinity Transit

TIMETABLES FARES

PLAN A TRIP

**Start**  
Select a stop...  
Address, place, or intersection

**End**  
Select a stop...  
Address, place, or intersection

to

**When:**  
Leave now 10/29/201 10:13 AM

See itinerary in **Google Maps**

[More about transit in Google Maps and on your mobile phone.](#)

For  
illustration  
purposes  
only.

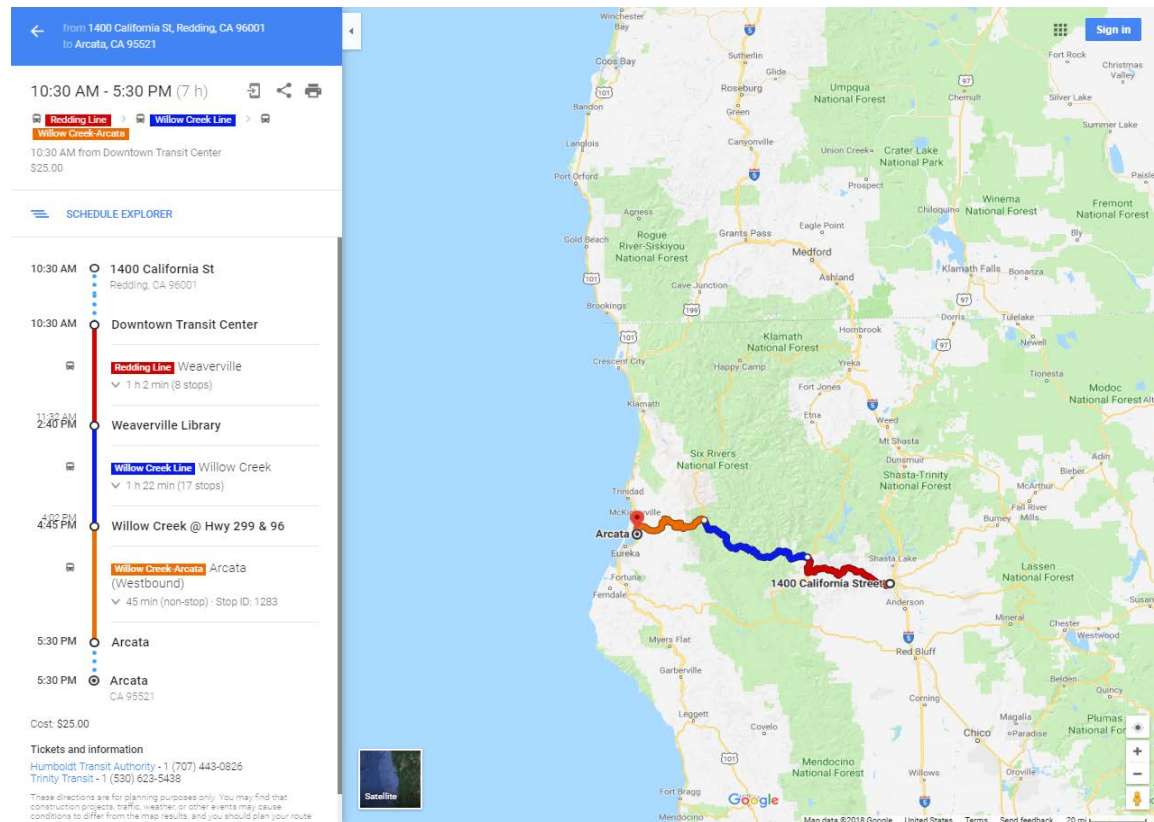
Step 2

- Enter “**Start**” and “**End**” locations:
  - Either select bus stops from the drop down menu or enter specific addresses, places or intersections
- Enter “**When**”
  - From drop down menu select “Leave at” or “Arrive by” or “Leave now”
  - Enter corresponding **Date** and **Time**
- Click “**See Itinerary in Google Maps**”



# Planning Your Trip: Using the Google Trip Planner

A schedule of your trip will display on the left with corresponding sections on a map to the right.






# Planning Your Trip: Using the Google Trip Planner

Step 3 – For each step of your trip note the:

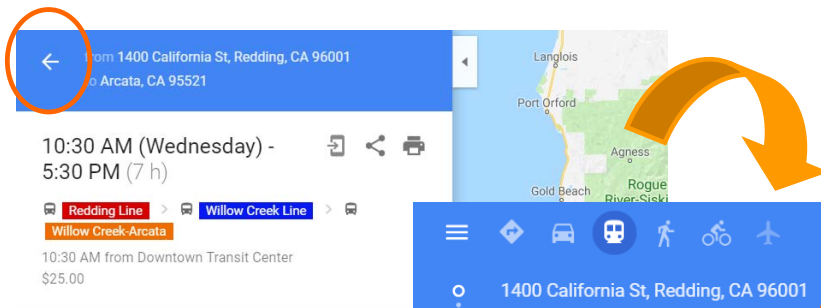
- Travel Modes (bus, walk, etc.)
- Bus Line Name (i.e. Redding)
- Departure Times
- Fare (cost) – your total displayed at end of list
  - To view breakdown for each Trinity Transit bus fare, see “Fares” from home page (<http://trinitytransit.org/fares/>)
  - To view fares for other bus lines, click colored bus name for link to their web sites.



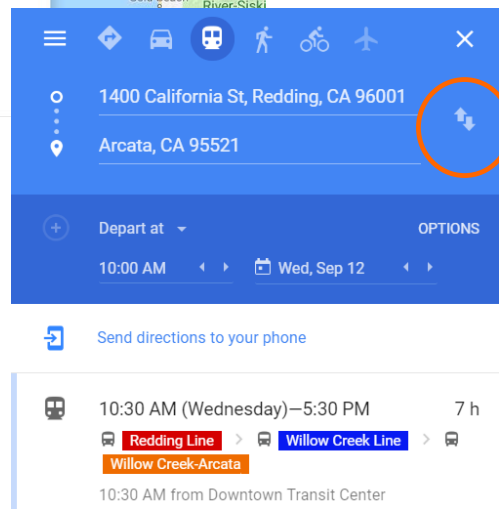
*Note: Bus drivers do not carry cash change.*

# Planning Your Trip: Using the Google Trip Planner

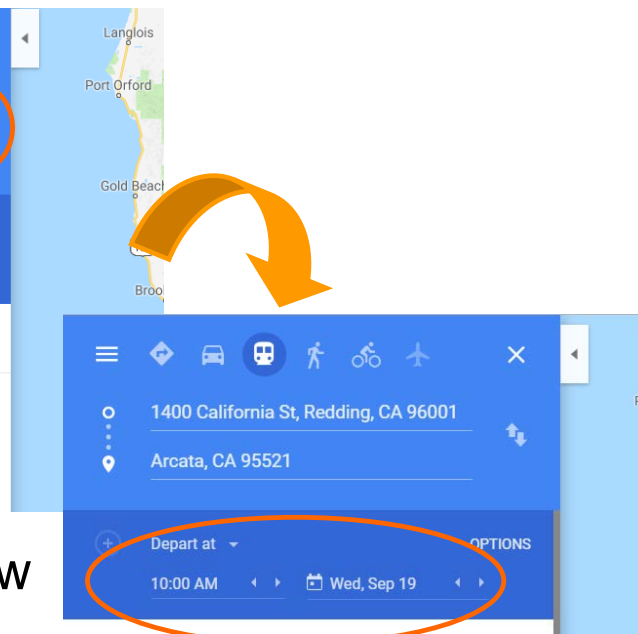
## FOR RETURN TRIP:



Click “back” arrow



Click “reverse” arrow



Enter return info



# Planning Your Trip: Using the Trinity Transit Guides

## Trinity Transit



*Your...*  
Local and Regional Public Bus Service

CONNECTING TRINITY COUNTY...

Weaverville

Hayfork

Lewiston

Douglas City

Junction City

Burnt Ranch

Salter

TO HUMBOLDT COUNTY

Willow Creek

Hoopa

Arcata

Eureka

AND SHASTA COUNTY

Redding

Monday - Friday  
No Service  
on Weekends nor  
County Holidays

[www.trinitytransit.org](http://www.trinitytransit.org)  
(530) 623-LIFT (5438)  
31301 State Hwy 3  
P.O. Box 2490  
Weaverville, CA  
96093

Effective  
December 15, 2017

### TRINITY TRANSIT BUS SCHEDULE

This page shows all designated bus stops & departure times along each of our four routes...

**COLOR-CODED**  
for easier trip planning.

| Weaverville to Willow Creek (WESTBOUND) |             |     |
|---|-------------|-----|
| WEAVERVILLE                             | MON-FRI     | WED |
| Cherokee Mini Mart (on Hwy 3)           | 7:25 & 8:30 |     |
| Hwy 299 & Martin Rd (near Burger King)  | 7:30 & 8:35 |     |
| Main Street Auto                        | 7:35 & 8:37 |     |
| Weaverville Library                     | 7:35 & 8:40 |     |
| JUNCTION CITY                           |             |     |
| Junction City Cafe                      | 7:47 & 8:52 |     |
| Power House Rd                          | 7:50 & 8:55 |     |
| Big Foot Campground                     | 7:52 & 8:57 |     |
| Thirty Canyon Lodge (across Hwy)        | 7:54 & 8:59 |     |
| East Fork Rd (Helen)                    | 7:57 & 9:02 |     |
| Flower Park (across Hwy)                | 7:57 & 9:02 |     |
| BIG FLAT - BIG BAR                      |             |     |
| Big Flat & Thirty River Halling         | 8:07 & 9:12 |     |
| Big Bar Burger Station                  | 8:10 & 9:14 |     |
| Big Bar & old market                    | 8:10 & 9:15 |     |
| BIG LOMA                                |             |     |
| Del Loma RV Park (across Hwy)           | 8:20 & 9:25 |     |
| BURNT RANCH / HAYFORK / BIG BAR         |             |     |
| Burnt Ranch Post Office                 | 8:30 & 9:30 |     |
| Burnt Ranch Store                       | 8:36 & 9:41 |     |
| Hayfork Rd & Twenty Rd                  | 8:47 & 9:47 |     |
| SALTER                                  |             |     |
| Salter Store (across from store)        | 8:49 & 9:54 |     |
| Barry Ford (across Hwy)                 | 8:52 & 9:58 |     |
| WILLOW CREEK                            |             |     |
| Hayfork Mini Mart (across Hwy)          | 9:55 & 1:00 |     |
| Willow Creek (Hwy 299 & 96)             | 9:57 & 1:02 |     |

| Willow Creek to Weaverville (EASTBOUND) |              |     |
|---|--------------|-----|
| WILLOW CREEK                            | MON-FRI      | WED |
| Willow Creek (Hwy 299 & 96)             | 9:15 & 1:20  |     |
| Hayfork Rd                              | 9:15 & 1:20  |     |
| SALTER                                  |              |     |
| Salter Store                            | 9:19 & 1:24  |     |
| Barry Ford                              | 9:23 & 1:28  |     |
| BURNT RANCH / HAYFORK / BIG BAR         |              |     |
| Hayfork Bar                             | 9:30 & 1:35  |     |
| Hwy 299 (across from Burger King)       | 9:36 & 1:41  |     |
| Burnt Ranch Store (across Hwy)          | 9:36 & 1:41  |     |
| Burnt Ranch Post Office (across Hwy)    | 9:37 & 1:42  |     |
| BIG LOMA                                |              |     |
| Del Loma RV Park                        | 9:43 & 1:48  |     |
| BIG FLAT - BIG BAR                      |              |     |
| Big Bar (across from old market)        | 10:01 & 1:51 |     |
| Hwy 299 & Corrie Bottom                 | 10:02 & 1:52 |     |
| Big Flat & Hwy 3                        | 10:06 & 1:56 |     |
| JUNCTION CITY                           |              |     |
| 70001 Trail                             | 10:15 & 2:05 |     |
| Carl Ford Rd. (Helen)                   | 10:15 & 2:05 |     |
| Thirty Canyon Lodge                     | 10:16 & 2:06 |     |
| Big Foot Campground                     | 10:21 & 2:11 |     |
| Power House Rd (across Hwy)             | 10:23 & 2:13 |     |
| Junction City Store                     | 10:26 & 2:16 |     |
| WEAVERVILLE                             |              |     |
| Weaverville Library                     | 10:37 & 6:57 |     |
| Main Street Auto                        | 10:39 & 6:59 |     |
| Hwy 299 & Martin Rd (near Burger King)  | 10:42 & 6:12 |     |

Service may be cancelled without notice due to unsafe road conditions.

Buses may be delayed due to traffic or road conditions, but will never depart early.

### HOW TO PLAN YOUR TRIP IN 4 EASY STEPS

- Step 1 - Pick a **COLOR** based on the route which you will start your trip from.
- Step 2 - Pick a direction of travel (N, S, E, W) as buses travel to & fro.
- Step 3 - Pick a bus stop location within the **COMMUNITY** you start your trip.
- Step 4 - Pick a departure time shown to the right of bus stop name.

Be visible to bus only pull over if other sees passengers at the bus stop.

Simply tell driver where you want to exit or if you have a connection to make.

Then sit back & enjoy the ride!



| Weaverville to Hayfork (SOUTHBOUND)    |                            |     |
|--|----------------------------|-----|
| WEAVERVILLE                            | MON-FRI                    | WED |
| Cherokee Mini Mart (on Hwy 3)          | 12:30 & 5:30               |     |
| Trinity Hospital                       | 12:31 & 5:31               |     |
| Weaverville Library                    | 12:35 & 5:35               |     |
| Wiley's Market (across Hwy)            | 12:37 & 5:37               |     |
| Washington St. & Hwy 3                 | 12:37 & 5:37               |     |
| Mountain View & Hwy 299                | 12:38 & 5:38               |     |
| Hwy 299 & Martin Rd (near Burger King) | 12:38 & 5:38               |     |
| Whispering Pines                       | 12:39 & 5:39               |     |
| Health & Human Services                | 12:41 & 5:41               |     |
| DOUGLAS CITY                           |                            |     |
| Douglas City Park & Ride               | 12:43 & 5:43               |     |
| Douglas City Garage                    | 12:43 & 5:43               |     |
| 2 Bar & Hwy 3                          | 12:47 & 5:47               |     |
| HAYFORK                                |                            |     |
| Hayfork Library                        | 12:41 & 5:41               |     |
| Post Office (in front of restaurant)   | 12:43 & 5:43               |     |
| Frontier Post (across Hwy)             | 12:43 & 5:43               |     |
| Frontier Village                       | 12:43 & 5:43               |     |
| Big Creek Road                         | 12:43 & 5:43               |     |
| Whispering Pines (east side)           | 12:43 & 5:43               |     |
| Barren Valley Road                     | 12:43 & 5:43               |     |
| Summit Creek Road                      | 12:43 & 5:43               |     |
| Carl Creek                             | 12:43 & 5:43               |     |
| Hayfork Summit                         | 12:43 & 5:43               |     |
| DOUGLAS CITY                           |                            |     |
| 2 Bar & Hwy 3                          | 12:41 & 5:41               |     |
| Douglas City Garage                    | 12:43 & 5:43               |     |
| Douglas City Park & Ride               | 12:43 & 5:43               |     |
| WEAVERVILLE                            |                            |     |
| Hwy 299 & Martin Rd (near Burger King) | 12:43 & 5:43               |     |
| OPTIONAL DROP OFF STOPS                |                            |     |
| Health & Human Services                | Weaverville Library        |     |
| DMV                                    | Weaverville Post Office    |     |
| Main Street Auto                       | Hwy 299 & Washington St.   |     |
| Trinity Hospital                       | Cherokee Mini Mart (Hwy 3) |     |

| Lewiston to Weaverville (WESTBOUND) |                     |            |
|-------------------------------------|---------------------|------------|
| LEWISTON                            | MON-FRI             | WED        |
| Trinity River View Park             | by request          | by request |
| Bridge & Hwy 3                      | by request          | by request |
| Waver's Market                      | 8:30                | 1:00       |
| Lewiston Hotel                      | 8:30                | 1:00       |
| Lewiston Mini Mart                  | 8:33                | 1:03       |
| Flug & Jug                          | 8:34                | 1:04       |
| Community Center                    | 8:35                | 1:05       |
| Fred & Fremont St.                  | 8:35                | 1:05       |
| Lewiston Rd & Goose Ranch Rd        | 8:38                | 1:08       |
| DOUGLAS CITY                        |                     |            |
| Bushnell Substation                 | by request          | by request |
| Lewiston Rd & Stevens Rd            | 8:40                | 1:10       |
| Lewiston Rd & Foodservice Plaza     | 8:42                | 1:12       |
| Lewiston Rd & Old Highway           | 8:44                | 1:14       |
| WEAVERVILLE                         |                     |            |
| Hwy 299 & Parker Rd                 | 8:47                | 1:17       |
| Steinberg Rd                        | 8:48                | 1:18       |
| Indian Creek Lodge                  | 8:50                | 1:20       |
| Douglas City Park & Ride            | by request          | by request |
| LEWISTON                            |                     |            |
| Indian Creek Park                   | 12:31               | 5:01       |
| Volunteer Center                    | 12:31               | 5:01       |
| Power Bar Rd                        | 12:31               | 5:01       |
| Lewiston Rd & Old Highway           | 12:32               | 5:02       |
| Lewiston Rd & Old Rd                | 12:32               | 5:02       |
| Lewiston Rd & Stevens Rd            | 12:38               | 5:08       |
| Bushnell Substation                 | by request          | by request |
| Lewiston Rd & Goose Ranch Rd        | 12:41               | 5:11       |
| OPTIONAL DROP OFF STOPS             |                     |            |
| Health & Human Services             | Weaverville Library |            |
| Cherokee Mini Mart (Hwy 3)          | Main Street Auto    |            |
| DMV                                 | Trinity Hospital    |            |

| Weaverville to Redding (EASTBOUND)     |                            |     |
|--|----------------------------|-----|
| WEAVERVILLE                            | MON-FRI                    | WED |
| Cherokee Mini Mart (on Hwy 3)          | 7:15 & 11:00               |     |
| Weaverville Library                    | 7:20 & 11:05               |     |
| Main Street & Hwy 3                    | 7:22 & 11:07               |     |
| Hwy 299 & Martin Rd (near Burger King) | 7:25 & 11:10               |     |
| DOUGLAS CITY                           |                            |     |
| Douglas City Park & Ride               | 7:34 & 11:19               |     |
| LEWISTON                               |                            |     |
| Trinity Dam Blvd. (across Hwy)         | 7:36 & 11:21               |     |
| French Gulch (across Hwy)              | 8:02 & 11:47               |     |
| REDDING                                |                            |     |
| Old Shasta (near offer area)           | 8:15 & 11:56               |     |
| RABA Transit Center                    | 8:24 & 12:09               |     |
| OPTIONAL DROP OFF STOPS                |                            |     |
| Trinity Dam                            | Shasta College             |     |
| Trinity River                          | Cherokee Mini Mart (Hwy 3) |     |

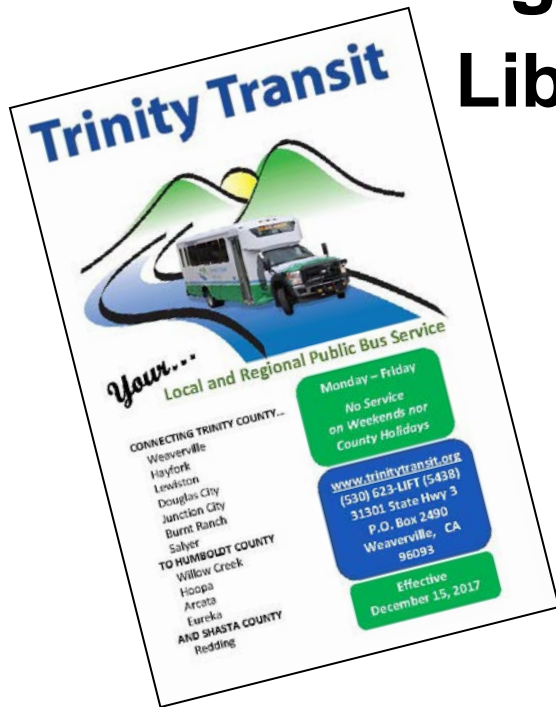
| Redding to Weaverville (WESTBOUND)     |                     |     |
|--|---------------------|-----|
| REDDING                                | MON-FRI             | WED |
| Carley Rd. Transfer Ctr. (Hwy 3)       | 10:15 & 2:30        |     |
| Turtle Bay & E. Central Hwy            | 10:20 & 2:35        |     |
| RABA Transit Center                    | 10:20 & 2:35        |     |
| OLD SHASTA                             |                     |     |
| Old Shasta (near offer area)           | 10:41 & 2:56        |     |
| LEWISTON                               |                     |     |
| French Gulch                           | 10:52 & 4:07        |     |
| Trinity Dam Blvd.                      | 11:07 & 4:22        |     |
| Indian Creek Lodge                     | 11:17 & 4:32        |     |
| DOUGLAS CITY                           |                     |     |
| Douglas City Park & Ride               | 11:19 & 4:34        |     |
| WEAVERVILLE                            |                     |     |
| Hwy 299 & Martin Rd (near Burger King) | 11:27 & 4:42        |     |
| OPTIONAL DROP OFF STOPS                |                     |     |
| Cherokee Mini Mart (Hwy 3)             | Weaverville Library |     |

VISIT [www.trinitytransit.org](http://www.trinitytransit.org) for up-to-date news & information, ALERTS, Google Trip Planner, County Holiday Schedule, and so much more!



# ***Planning Your Trip: Using the Trinity Transit Guide***

- **Printed Transit Guides are available at various locations throughout the county, like...**



**Libraries,**

**Mini Marts,**

**Bus Shelters,**

**Transit Office,**

**Social Service Agencies**

**and all Transit Buses.**



# ***Planning Your Trip: Using the Trinity Transit Guide***

**PLEASE  
NOTE...**

## **~ LEWISTON MID-DAY SERVICE REDUCED~**

Starting November 1<sup>st</sup> we offer mid-day service to  
Lewiston only on Wednesdays.  
The daily early morning and evening service is still  
offered Monday through Friday.

## **~ NO MORE SATURDAY SERVICE ~**

Starting November 1<sup>st</sup> Trinity Transit needed  
to cancel the Saturday service.

## **~ COUNTY HOLIDAYS ~**

Trinity Transit does not run on  
county holidays.

## **NEW & UPDATED RIDERS GUIDE:**

The current guide has an effective date of  
**December 15, 2017** (all others are obsolete).



# ***Planning Your Trip: Using the Trinity Transit Guide***

## **UNDERSTANDING THE RIDERS' GUIDE:**

- Routes are color coded: **Hayfork**, **Willow Creek**, **Lewiston**, **Redding**
- One side of your Riders' Guide shows all the bus stop **LOCATIONS** and **TIMES** of departures.
- You will find the **FARE CHARTS** for each route on the other side (same color code).
- Find information in the “**REGIONAL CONNECTION**” information box for planning a long trip to/from Redding and the Coast.





# Planning Your Trip: Using the Trinity Transit Guide

Example: **Lewiston to Weaverville** (Westbound)

#1 - Locate which route box shows the direction of travel you'd like to go (Lewiston **to** Weaverville is westbound)



| Lewiston to Weaverville (WESTBOUND)        |                     |            |
|--|---------------------|------------|
| <u>LEWISTON</u>                            | MON-FRI             | WED        |
| Trinity River R.V. Park                    | by request          | by request |
| Bridge R.V. Park                           | by request          | by request |
| Maxwell's Market                           | 6:30                | 1:00       |
| Lewiston Hotel                             | 6:30                | 1:00       |
| Lewiston Mini Mart                         | 6:33                | 1:03       |
| Plug & Jug                                 | 6:34                | 1:04       |
| Community Center                           | 6:35                | 1:05       |
| First & Fremont St.                        | 6:36                | 1:06       |
| Lewiston Rd & Goose Ranch Rd.              | 6:39                | 1:09       |
| Bucktail Subdivision                       | by request          | by request |
| Lewiston Rd & Browns Mtn. Rd.              | 6:40                | 1:10       |
| Lewiston Rd & Ponderosa Pines              | 6:43                | 1:13       |
| Lewiston Rd & Old Highway                  | 6:44                | 1:14       |
| <u>DOUGLAS CITY</u>                        |                     |            |
| Hwy 299 & Poker Bar                        | 6:47                | 1:17       |
| Steelbridge Rd.                            | 6:49                | 1:19       |
| Indian Creek Lodge                         | 6:50                | 1:20       |
| Douglas City Park & Ride                   | by request          | by request |
| <u>WEAVERVILLE</u>                         |                     |            |
| Hwy 299 & Martin Rd.<br>(near Burger King) | 7:00                | 1:30       |
| OPTIONAL DROP OFF STOPS:                   |                     |            |
| Health & Human Services                    | Weaverville Library |            |
| Chevron Mini Mart (Hwy 3)                  | Main Street Auto    |            |
| DMV  | Trinity Hospital    |            |



# Planning Your Trip: Using the Trinity Transit Guide

#2 - Select bus stop for your start location.

(Ex. Community Center)

#3 - Select a time to board your bus.

(Buses pull over only to load and unload passengers at times shown.)

(Ex. 6:35 am)

#4 - Tell your bus driver where you would like to exit.

(Ex. Indian Creek Lodge. The bus will be there at approx. 6:50 am)

| Lewiston to Weaverville (WESTBOUND)        |                     |            |
|--|---------------------|------------|
| <u>LEWISTON</u>                            | <u>MON-FRI</u>      | <u>WED</u> |
| Trinity River R.V. Park                    | by request          | by request |
| Bridge R.V. Park                           | by request          | by request |
| Maxwell's Market                           | 6:30                | 1:00       |
| Lewiston Hotel                             | 6:30                | 1:00       |
| Lewiston Mini Mart                         | 6:33                | 1:03       |
| Plug & Jug                                 | 6:34                | 1:04       |
| Community Center                           | 6:35                | 1:05       |
| First & Fremont St.                        | 6:36                | 1:06       |
| Lewiston Rd & Goose Ranch Rd.              | 6:39                | 1:09       |
| Bucktail Subdivision                       | by request          | by request |
| Lewiston Rd & Browns Mtn. Rd.              | 6:40                | 1:10       |
| Lewiston Rd & Ponderosa Pines              | 6:43                | 1:13       |
| Lewiston Rd & Old Highway                  | 6:44                | 1:14       |
| <u>DOUGLAS CITY</u>                        |                     |            |
| Hwy 299 & Poker Bar                        | 6:47                | 1:17       |
| Steelbridge Rd.                            | 6:49                | 1:19       |
| Indian Creek Lodge                         | 6:50                | 1:20       |
| Douglas City Park & Ride                   | by request          | by request |
| <u>WEAVERVILLE</u>                         |                     |            |
| Hwy 299 & Martin Rd.<br>(near Burger King) | 7:00                | 1:30       |
| OPTIONAL DROP OFF STOPS:                   |                     |            |
| Health & Human Services                    | Weaverville Library |            |
| Chevron Mini Mart (Hwy 3)                  | Main Street Auto    |            |
| DMV  | Trinity Hospital    |            |



See More on "Taking Your Trip" slides 45-47

# Planning Your Trip: Using the Trinity Transit Guide

## Return Trip Planning

#1 - Select the route for the opposite direction of travel from your original trip.  
(Ex. Weaverville **to** Lewiston is eastbound)



#2 - Follow the same steps in previous slides to select your bus stop & boarding time...and inform your bus driver which bus stop you'd like to exit at.  
(Ex. Community Center)



| Weaverville to Lewiston (EASTBOUND)        |                    |  |            |
|--|--------------------|--|------------|
| <u>WEAVERVILLE</u>                         | WED                |  | MON-FRI    |
| Chevron Mini Mart (on Hwy 3)               | 12:00              | It is common for the Hayfork Line to pick up Lewiston passengers in Weaverville who then transfer to the Lewiston Line in Douglas City | 5:00       |
| Trinideli                                  | 12:01              |  | 5:01       |
| Trinity Hospital                           | by request         |  | by request |
| Weaverville Library                        | 12:05              |  | 5:05       |
| Mill Street @ CSD sign                     | 12:07              |  | 5:07       |
| Washington St. @ True Value                | 12:07              |  | 5:07       |
| Mountain View & Hwy 299                    | 12:08              |  | 5:08       |
| Hwy 299 & Martin Rd.<br>(near Burger King) | 12:10              |  | 5:10       |
| Whispering Pines                           | 12:12              |  | 5:12       |
| Health & Human Services                    | 12:14              |  | 5:14       |
| <u>DOUGLAS CITY</u>                        |                    |  |            |
| Douglas City Park & Ride                   | 12:19              |  | by request |
| Indian Creek Park                          | 12:21              |  | 5:20       |
| Vitzthum Gulch                             | 12:22              |  | 5:21       |
| Poker Bar Rd.                              | 12:23              |  | 5:22       |
| <u>LEWISTON</u>                            |                    |  |            |
| Lewiston Rd & Old Highway                  | 12:26              |  | 5:25       |
| Lewiston Rd & Dirt Rd.                     | 12:27              |  | 5:26       |
| Lewiston Rd & Browns Mtn. Rd.              | 12:30              |  | 5:29       |
| Bucktail Subdivision                       | by request         |  | by request |
| Lewiston Rd & Goose Ranch Rd.              | 12:31              |  | 5:30       |
| OPTIONAL DROP OFF STOPS:                   |                    |  |            |
| First & Fremont St.                        | Lewiston Mini Mart | Maxwell's Market   |            |
| Community Center                           | Trinity River R.V. | Plug & Jug   |            |

Some stops are listed as optional.



# Planning Your Trip: Using the Trinity Transit Guide

## Calculating Your Fare ONE WAY

Select fare chart for your route (color coded to each route)


- In the first column select the community where your originating bus stop is located (Ex. Lewiston...the *Community Center* is in Lewiston).
- Follow that row to the right until you get to the column of the community name of your end point / destination.  
(Ex. Douglas City...*Indian Creek Lodge* is in Douglas City)
- Example:

\$2.00 Regular Fare


\$1.50 *Reduced Fare*

(See **Reduced Fare information** on slide #43)

(See **Frequent Rider Pass** information on slide # 44)



| FARES BETWEEN - WEAVERVILLE and LEWISTON |             |              |          |
|--|-------------|--------------|----------|
|  | Weaverville | Douglas City | Lewiston |
| Weaverville                              | \$1.00      | \$1.25       | \$2.50   |
| <i>Reduced fare</i> ➤                    | \$1.00      | \$1.00       | \$2.00   |
| Douglas City                             | \$1.25      | \$1.00       | \$2.00   |
| <i>Reduced fare</i> ➤                    | \$1.00      | \$1.00       | \$1.50   |
| Lewiston                                 | \$2.50      | \$2.00       | \$1.00   |
| <i>Reduced fare</i> ➤                    | \$2.00      | \$1.50       | \$1.00   |



# ***Planning Your Trip: Using the Trinity Transit Guide***

- REDUCED FARES - Discounted rates available for:
  - Seniors (65+)
  - Veterans
  - Students traveling to/from school with school ID
  - Children 6-11 years old
  - Disabled
  - One child 6-11 yrs. old ride free with a fare-paying adult.
  - All children 5 and under ride free with a fare-paying adult.



***Deliberate misrepresentation as a recipient of reduced fare is prohibited.***



# ***FREQUENT RIDER PASSES***

## **Trinity Transit Passes for Frequent Riders:**

***Leave the driving to us and  
save on gas!***

***Everyone is eligible for the reduced  
rate via Frequent Riders Passes.***

Punch-Card Passes are available at the  
**reduced rates** for multiple one-way rides on  
designated routes...Available from all bus drivers.

*View available passes and prices on the website. (Click on  
“Fares.” Pass information link located at bottom of page.)*





# ***Time to Take Your Trip***

**How to Catch your  
Bus and Enjoy a  
Safe Ride**



# Taking Your Trip: Catching the Bus



1. Plan to arrive 5 min. early to help assure your connection.
2. Locate the bus stop sign for Trinity Transit

3. Identifying your bus by the destination displayed on the Headsign (which shows the final destination of each bus).  
(Photo: Lewiston to Weaverville)



| Lewiston to Weaverville (WESTBOUND) |            |            |
|-------------------------------------|------------|------------|
| LEWISTON                            | MON-FRI    | WED        |
| Trinity River R.V. Park             | by request | by request |
| Bridge R.V. Park                    | by request | by request |
| Maxwell's Market                    | 6:30       | 1:00       |
| Lewiston Hotel                      | 6:30       | 1:00       |



# Taking Your Trip: Boarding

## ■ Tips for Traveling Successfully & Safely:

- Plan for your **return trip**
- Be **alert** while traveling
- Do **not run** to catch a bus
- Wait near the Bus Stop **Sign**; away from the road
- Wait for the bus to **stop completely**
- If loading your bicycle, do so without delay (see “**Bike & Ride**” on the Home Page of [trinitytransit.org](http://trinitytransit.org))
- Have your **exact fare**, ticket or pass ready when you board and give it directly to the driver. *Drivers do not carry change.*
- Let the driver know where you would like to **exit**
- Take a seat as soon as possible and **buckle up** for safety (it’s the law)
- Be **ready to exit** when you arrive at your stop
- **Step away** from the bus after exiting (If you drop something while leaving the bus, leave it on the ground until the bus drives away)





***Thank you for joining us  
today!***



**Trinity Transit**

***[www.trinitytransit.org](http://www.trinitytransit.org)***  
***(530) 623-LIFT (5438)***